

FORMATI I TERRENIT PER PERCAKTIMIN E KUFITJEVE

KOMUNA: Kthelle Data

FSHATI: PERLAT QENDER

PERDORUESI FRROK RADACI

EKONOMIA PYJORE


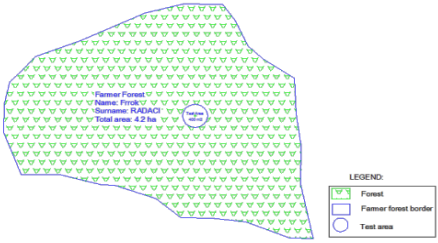
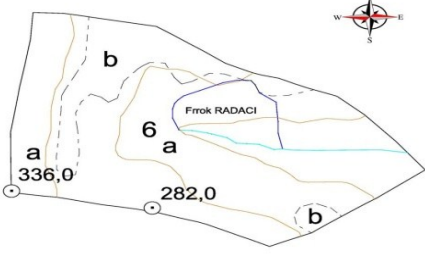
N/NGASTRA 6a

Fqinjet/Kufitaret Veri LLESH BIB PICAKU

Jug KOJRI FSHATI

Lindje PERROI RADACIT

Perendim KOJRI FSHATI

| Nr I pikes | Kordinatat | | Kordinatat | | Lartesia mbi det (m) | Saktesia e GPS (+/-) | Poligoni i perdoruesit |
|------------|-----------------------------|---------------|------------|-------------|----------------------|----------------------|--|
| | Grid: Lat/Lon hddd°mm. mmm' | Datum: WGS 84 | Grid: User | Datum: User | | | |
| | N | E | N | E | | | |
| RR-14 | N41 43.011 | E19 58.083 | 4414253 | 4620834 | 202 m | ± 3 |    |
| RR-P01 | N41 43.079 | E19 58.203 | 4414421 | 4620958 | 237 m | ± 3 | |
| RR-P02 | N41 43.094 | E19 58.195 | 4414410 | 4620985 | 240 m | ± 3 | |
| RR-P03 | N41 43.101 | E19 58.187 | 4414400 | 4620998 | 241 m | ± 3 | |
| RR-P04 | N41 43.101 | E19 58.182 | 4414392 | 4620998 | 246 m | ± 3 | |
| RR-P05 | N41 43.101 | E19 58.162 | 4414365 | 4620999 | 250 m | ± 3 | |
| RR-P06 | N41 43.097 | E19 58.137 | 4414330 | 4620991 | 258 m | ± 3 | |
| RR-P07 | N41 43.082 | E19 58.095 | 4414272 | 4620965 | 254 m | ± 3 | |
| RR-P08 | N41 43.073 | E19 58.067 | 4414232 | 4620948 | 250 m | ± 3 | |
| RR-P09 | N41 43.065 | E19 58.056 | 4414217 | 4620934 | 240 m | ± 3 | |
| RR-P10 | N41 43.059 | E19 58.051 | 4414209 | 4620923 | 234 m | ± 3 | |
| RR-P11 | N41 43.049 | E19 58.047 | 4414204 | 4620904 | 229 m | ± 3 | |
| RR-P12 | N41 43.033 | E19 58.047 | 4414204 | 4620875 | 221 m | ± 3 | |
| RR-P13 | N41 43.012 | E19 58.059 | 4414220 | 4620836 | 206 m | ± 3 | |
| RR-P15 | N41 43.007 | E19 58.111 | 4414292 | 4620826 | 200 m | ± 3 | |
| RR-P16 | N41 43.006 | E19 58.118 | 4414301 | 4620823 | 199 m | ± 3 | |
| RR-P17 | N41 43.000 | E19 58.146 | 4414340 | 4620811 | 196 m | ± 3 | |
| RR-P18 | N41 42.990 | E19 58.162 | 4414363 | 4620793 | 194 m | ± 3 | |
| RR-P19 | N41 42.989 | E19 58.182 | 4414390 | 4620791 | 191 m | ± 3 | |
| RR-P20 | N41 42.988 | E19 58.204 | 4414420 | 4620789 | 186 m | ± 3 | |
| RR-P21 | N41 42.979 | E19 58.231 | 4414458 | 4620772 | 182 m | ± 3 | |
| RR-P22 | N41 42.981 | E19 58.246 | 4414479 | 4620774 | 179 m | ± 3 | |
| RR-P23 | N41 43.008 | E19 58.238 | 4414468 | 4620825 | 185 m | ± 3 | |
| RR-P24 | N41 43.029 | E19 58.238 | 4414468 | 4620863 | 197 m | ± 3 | |
| RR-P25 | N41 43.046 | E19 58.235 | 4414465 | 4620895 | 198 m | ± 3 | |
| RR-P26 | N41 43.063 | E19 58.233 | 4414463 | 4620927 | 207 m | ± 3 | |
| RR-Pful | N41 43.074 | E19 58.214 | 4414436 | 4620947 | 214 m | ± 3 | |

Perdoruesi:
RROK RADACI

Fqinjet/kufitaret:
1 LLESH BIB PICAKU
2 KOJRI FSHATI
3 PERROI RADACIT
4 KOJRI FSHATI

KOMISIONI

1. Eksperti per GPS
2. Perfaqesuesi I komunes
3. Perfaqesuesi I SHPPK

ARJOL LILA
ALBANA LLESHAJ
LUIGJ HASANI

4. KRYETARI FSHATIT
VIKTOR TOMA