
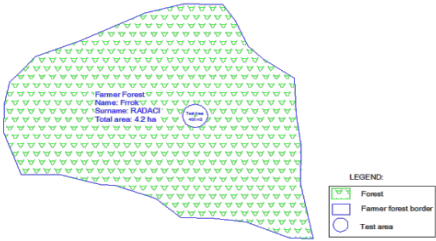
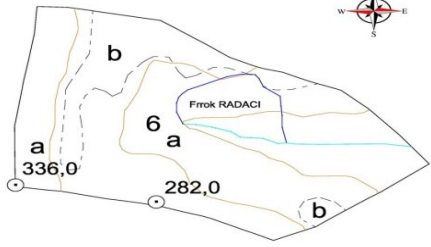


# FORMATI BASHKEPERDORUESVE

**KOMUNA:** KTHELLE **Data**  
**FSHATI:** PERLAT QENDER  
**PERDORUESI** FRROK RADACI  
**EKONOMIA PYJORE** PERLAT SHEBE **N/NGASTRA** 6a  
**Fqinjjet/Kufitaret** Veri LLESH BIB PICAKU **Jug** KOJRI FSHATI  
**Lindje** PERROI RADACIT **Perendim** KOJRI FSHATI

| Nr I pikes | Kordinatat                  |               | Kordinatat |             | Lartesia mbi det (m) | Saktesia e GPS (+/-) | Poligoni i perdoruesit   |
|------------|-----------------------------|---------------|------------|-------------|----------------------|----------------------|--|
|            | Grid: Lat/Lon hddd°mm. mmm' | Datum: WGS 84 | Grid: User | Datum: User |                      |                      |  |
|            | N                           | E             | N          | E           |                      |                      |  |
| RR-14      | N41 43.011                  | E19 58.083    | 4414253    | 4620834     | 202 m                | ± 3                  | <br><br> |
| RR-P01     | N41 43.079                  | E19 58.203    | 4414421    | 4620958     | 237 m                | ± 3                  |  |
| RR-P02     | N41 43.094                  | E19 58.195    | 4414410    | 4620985     | 240 m                | ± 3                  |  |
| RR-P03     | N41 43.101                  | E19 58.187    | 4414400    | 4620998     | 241 m                | ± 3                  |  |
| RR-P04     | N41 43.101                  | E19 58.182    | 4414392    | 4620998     | 246 m                | ± 3                  |  |
| RR-P05     | N41 43.101                  | E19 58.162    | 4414365    | 4620999     | 250 m                | ± 3                  |  |
| RR-P06     | N41 43.097                  | E19 58.137    | 4414330    | 4620991     | 258 m                | ± 3                  |  |
| RR-P07     | N41 43.082                  | E19 58.095    | 4414272    | 4620965     | 254 m                | ± 3                  |  |
| RR-P08     | N41 43.073                  | E19 58.067    | 4414232    | 4620948     | 250 m                | ± 3                  |  |
| RR-P09     | N41 43.065                  | E19 58.056    | 4414217    | 4620934     | 240 m                | ± 3                  |  |
| RR-P10     | N41 43.059                  | E19 58.051    | 4414209    | 4620923     | 234 m                | ± 3                  |  |
| RR-P11     | N41 43.049                  | E19 58.047    | 4414204    | 4620904     | 229 m                | ± 3                  |  |
| RR-P12     | N41 43.033                  | E19 58.047    | 4414204    | 4620875     | 221 m                | ± 3                  |  |
| RR-P13     | N41 43.012                  | E19 58.059    | 4414220    | 4620836     | 206 m                | ± 3                  |  |
| RR-P15     | N41 43.007                  | E19 58.111    | 4414292    | 4620826     | 200 m                | ± 3                  |  |
| RR-P16     | N41 43.006                  | E19 58.118    | 4414301    | 4620823     | 199 m                | ± 3                  |  |
| RR-P17     | N41 43.000                  | E19 58.146    | 4414340    | 4620811     | 196 m                | ± 3                  |  |
| RR-P18     | N41 42.990                  | E19 58.162    | 4414363    | 4620793     | 194 m                | ± 3                  |  |
| RR-P19     | N41 42.989                  | E19 58.182    | 4414390    | 4620791     | 191 m                | ± 3                  |  |
| RR-P20     | N41 42.988                  | E19 58.204    | 4414420    | 4620789     | 186 m                | ± 3                  |  |
| RR-P21     | N41 42.979                  | E19 58.231    | 4414458    | 4620772     | 182 m                | ± 3                  |  |
| RR-P22     | N41 42.981                  | E19 58.246    | 4414479    | 4620774     | 179 m                | ± 3                  |  |
| RR-P23     | N41 43.008                  | E19 58.238    | 4414468    | 4620825     | 185 m                | ± 3                  |  |
| RR-P24     | N41 43.029                  | E19 58.238    | 4414468    | 4620863     | 197 m                | ± 3                  |  |
| RR-P25     | N41 43.046                  | E19 58.235    | 4414465    | 4620895     | 198 m                | ± 3                  |  |
| RR-P26     | N41 43.063                  | E19 58.233    | 4414463    | 4620927     | 207 m                | ± 3                  |  |
| RR-Pfu     | N41 43.074                  | E19 58.214    | 4414436    | 4620947     | 214 m                | ± 3                  |  |

**Bashkeperdoruesi:**

Liza Radaci

**KRYETARI FSHATIT**

VIKTOR TOMA